











# Official Cochrane MTB and Multi-use Trails Map 2022



-  Ranche Trail 1
-  Ranche Trail 2
-  Ranche Trail 3
-  Sunset Trail 1
-  Sunset Trail 2
-  Sunset Trail 3
-  Mount St Francis Trail Creek Trail (private land)
-  Buffalo Bean (private trail for Bike Cochrane members)
-  Trailheads with parking

If you would like to support more trails in Cochrane, consider a membership in Bike Cochrane



All multi-use trails managed by Bike Cochrane are open for well-behaved pets on leash and are not equestrian-friendly. Please respect all signage.

To report fallen trees or damaged trails, please email [trails@bikecochrane.com](mailto:trails@bikecochrane.com). Trails managed under a trail stewardship agreement with either the Town of Cochrane or the private landowner.

